



 <div data-bbox="788 80 898 191"> LHP1 FL195 GND </div>	Prohibited area with designator and vertical limits (Where lower limit is not indicated: GND)
 <div data-bbox="788 332 898 443"> LHR1 3500 GND </div>	Restricted area with designator and vertical limits (Where lower limit is not indicated: GND)
 <div data-bbox="788 595 898 706"> LHD17 3800 GND </div>	Danger area with designator and vertical limits (Where lower limit is not indicated: GND)
<div data-bbox="330 844 641 955">  <div data-bbox="469 844 641 955"> LHTRA16 FL115 GND </div> </div> <div data-bbox="880 844 1192 955">  <div data-bbox="1019 844 1192 955"> LHTRA16 FL115 GND </div> </div>	Temporarily restricted area with designator and vertical limits <i>(Enroute Chart - ICAO; Visual Approach Charts - ICAO)</i>