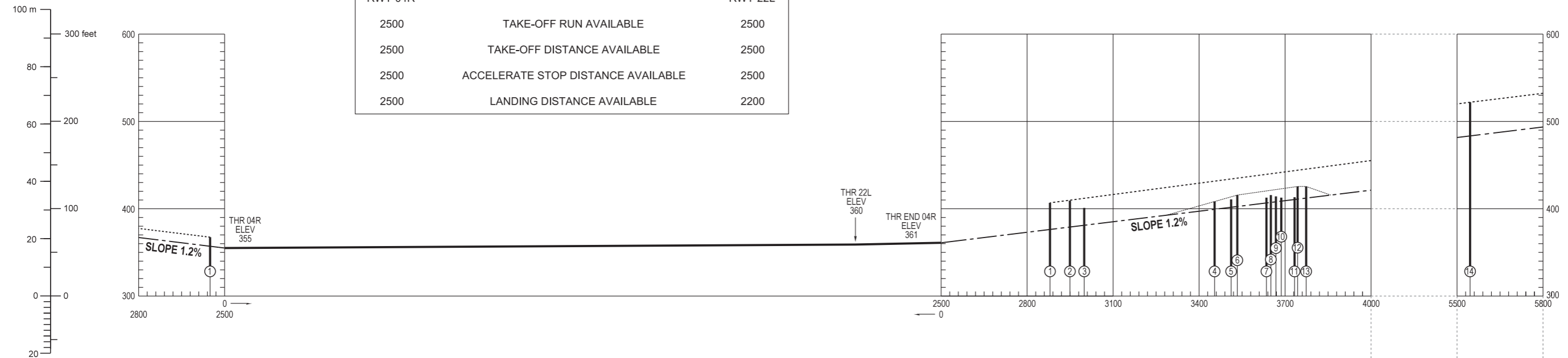


AERODROME OBSTACLE CHART - ICAO  
TYPE A (OPERATING LIMITATIONS)

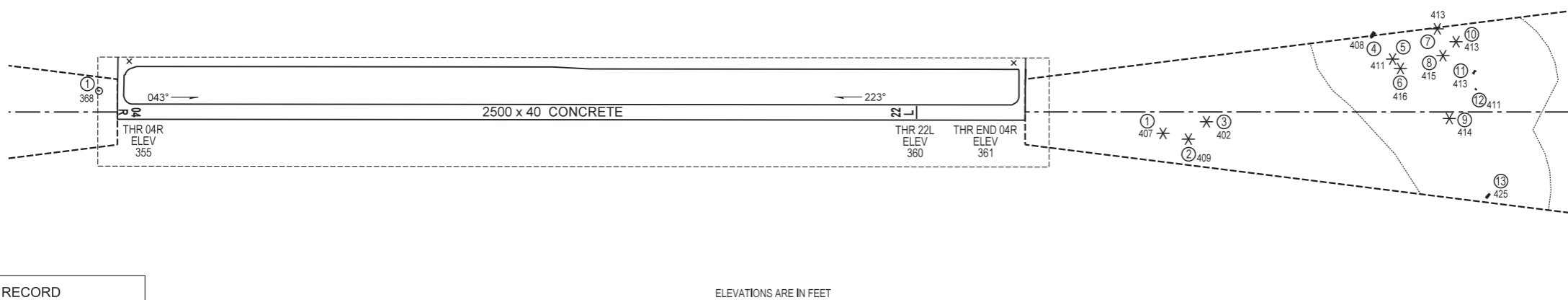
DEBRECEN  
RWY 04R/22L

MAGNETIC VARIATION 5° E (2018)

TAKE-OFF RUN AVAILABLE		
RWY 04R		RWY 22L
2500	TAKE-OFF RUN AVAILABLE	2500
2500	TAKE-OFF DISTANCE AVAILABLE	2500
2500	ACCELERATE STOP DISTANCE AVAILABLE	2500
2500	LANDING DISTANCE AVAILABLE	2200

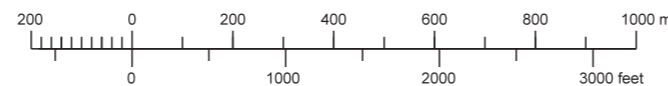


VERTICAL SCALE  
1 : 15 000



ELEVATIONS ARE IN FEET  
DIMENSIONS ARE IN METRES  
BEARINGS ARE MAGNETIC

HORIZONTAL SCALE 1 : 15 000



AMENDMENT RECORD		
No.	DATE	ENTERED BY

ORDER OF ACCURACY  
HORIZONTAL: 5 m  
VERTICAL: 3 m  
(DATE OF SURVEY: FEB 2018)

LEGEND	
IDENTIFICATION NUMBER	①
POLE, TOWER, SPIRE, ANTENNA, ETC.	○
BUILDING OR LARGE STRUCTURE	■
TREE OR SHRUB	*

THIS PAGE IS INTENTIONALLY LEFT BLANK