






















| | |
|--|---|
|  | Built-up area |
| SZEGED MAKÓ Domaszék SZŐREG | City; Town; Village; Incorporated village |
|      | Forest; River; Lake; Swamp; Contours |
|   | Railroad (single track); Railroad (two or more track) |
|   | Electric railroad (single track); Railroad (two or more track) |
|   | Railroad station; Railroad stop |
|     | Motorway; Dual carriageway with motorway character; Road number |
|    | Primary road; Secondary road, Other road |
|   | Prominent transmission line; Church |