




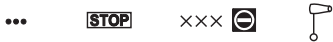







	Area suitable for aircraft movement (asphalt, concrete, grass)
R05 	Runway designation; Stopway (SWY); Strip, RESA
	Taxiway sign and segment boundary
	Aerodrome boundary; Aerodrome reference point (ARP)
	VOR check-point; Runway visual range (RVR) observation site
	Runway-holding position (Pattern A, B); Intermediate holding position
	Stop bar; Sign-board; No entry; Wind direction indicator
	Other aerodrome equipment; Meteorological equipment
	Point lights (<i>see details on charts</i>)
	Taxiway centre line; Aircraft stand taxilane centre line
	Number of aircraft stand
	Boundary of the air traffic control service
	Aerodrome control tower; Building; Fence
	Service road, public road; Important dirt-road; Railway tracks