

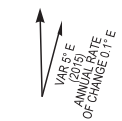
ARP
N47 58 46
E021 41 32

AERODROME ELEV 338

NYÍREGYHÁZA INFO 119.410
BUDAPEST INFORMATION (EAST) 133.000

NYÍREGYHÁZA

AERODROME CHART - ICAO



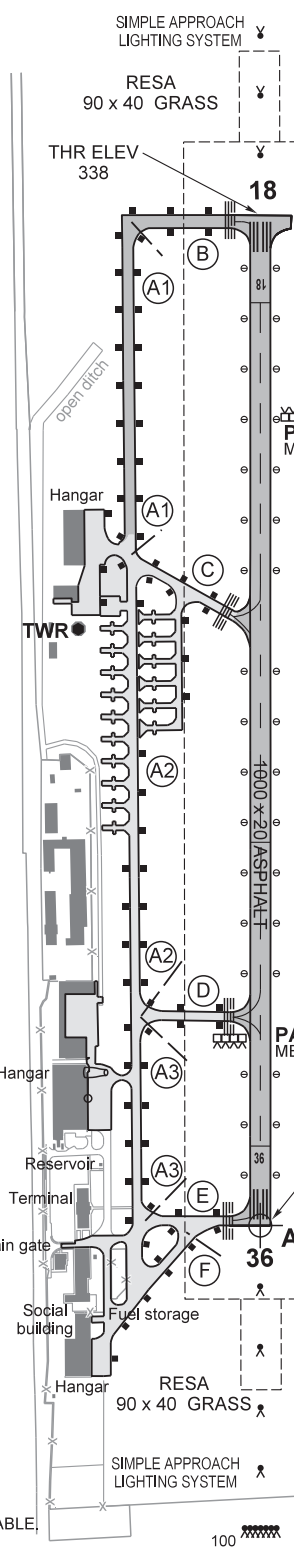
Geoid undulation 43 m 141 ft

VOR/DME 116.10/CH108X NYR

INS COORDINATES FOR AIRCRAFT STANDS
NOT AVAILABLE

RWY	DIRECTION	THR	BEARING	STRENGTH
18	176°	N47 59 19, E021 41 33		PCN 20/F/C/W/U
36	356°	N47 58 46, E021 41 32		PCN 20/F/C/W/U
Taxiways A1 and B				PCN 15/F/C/W/U
Taxiways A2, A3, C, D, E and F				PCN 8/R/C/W/U
All taxiways width: 9 m, except taxiway A1: 11 m and taxiway B: 13 m.				
Remark: 16 pcs separated concrete aircraft stands.				

RWY	TORA	TODA	ASDA	LDA
18	1000	1000	1000	1000
36	1000	1000	1000	1000



- LEGEND
- VISUAL AIDS
- ◄ Unidirectional approach light
 - ◻ PAPI
 - Omnidirectional RWY edge light
 - Retroreflective TWY edge marker

FOR BASIC CHART SYMBOLS SEE GEN 2.3.

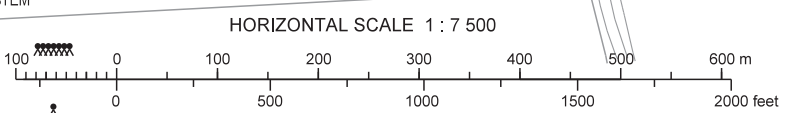
THR GUND: NOT AVAILABLE.
AERODROME BOUNDARY: NOT AVAILABLE.
INTERSECTION TAKE-OFF: NOT AVAILABLE.
TWY MARKINGS: NOT AVAILABLE.
GEOGRAPHICAL COORDINATES FOR TWY CENTRE LINES: NOT AVAILABLE.
OBSTACLES TO TAXIING: NOT AVAILABLE.

LIGHTING

RWY 18/36

Approach: SALS medium intensity (420 m), sequenced flashing on THR 36.
Threshold: Green omnidirectional.
PAPI: 3.20° (8.62 m).
Runway edge: White omnidirectional (1000 m), spacing: 60 m.
Runway end: Red omnidirectional.

ELEVATIONS ARE IN FEET
DIMENSIONS ARE IN METRES
BEARINGS ARE MAGNETIC



THIS PAGE IS INTENTIONALLY LEFT BLANK