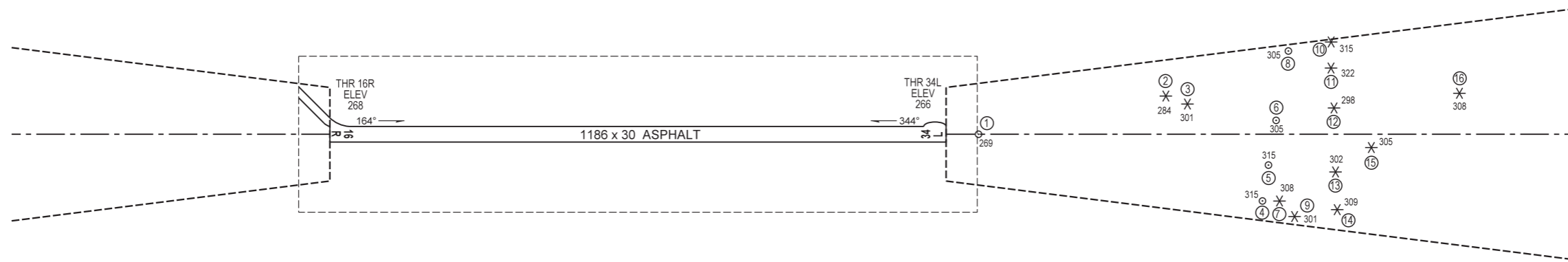
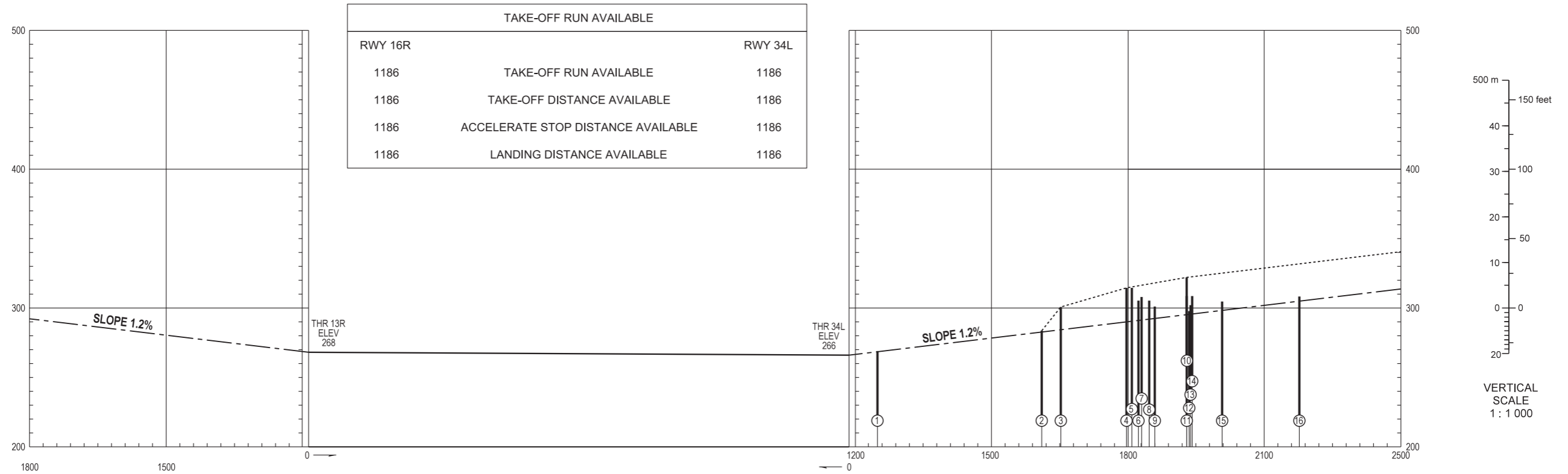


AERODROME OBSTACLE CHART - ICAO
TYPE A (OPERATING LIMITATIONS)

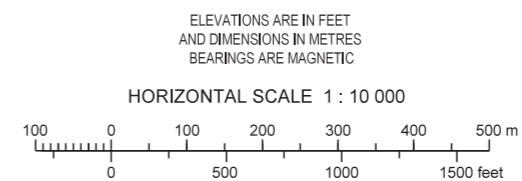
SZEGED
RWY 16R/34L

MAGNETIC VARIATION 5° E (2017)



LEGEND	
IDENTIFICATION NUMBER	①
POLE, TOWER, SPIRE, ANTENNA, ETC.	⊙
TREE OR SHRUB	✱

ORDER OF ACCURACY
HORIZONTAL: 0.5 m
VERTICAL: 0.5 m (1.64 ft)
(DATE OF SURVEY: MAY 2017)



AMENDMENT RECORD		
No.	DATE	ENTERED BY

THIS PAGE IS INTENTIONALLY LEFT BLANK